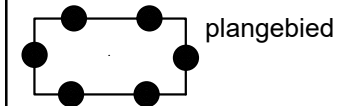




LEGENDA

PLANGEBIED



plangebied

BESTEMMINGEN



Bos

BO



Groen

G



Tuin

T



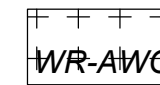
Water

WA



Wonen - 2

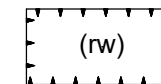
W-2



Waarde - Archeologisch waardevol gebied

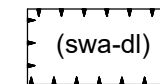
WR-AWG

AANDUIDINGEN



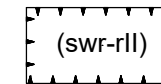
recreatiewoning

(rw)



specifieke vorm van water - duinrel

(swa-dl)

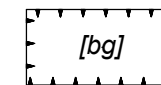


specifieke vorm van waarde - regime II

(swr-rl)

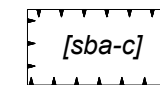


bouwvlak



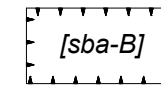
bijgebouwen

[bg]



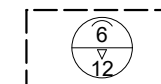
specifieke bouwaanduiding - c

[sba-c]



specifieke bouwaanduiding - B

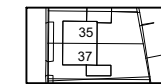
[sba-B]



maximum goothoogte (m),
maximum bouwhoogte (m)

6
12

VERKLARING



BGT- en kadastrale gegevens

bestemmingsplan Bobbeleweg 11 te Schoorl

schaal : 1 : 1000

formaat : A2

projectnummer : 230462

bladnummer : 1

aantal bladen : 1

Identificatiecode : NL.IMRO.0373.Bobbeleweg11-C001

gemeente Bergen (NH.)

datum : 21-03-2024

datum ondergrond : 14-12-2023

voorontwerp : -

ontwerp : 20-12-2023

vaststelling : -

