

LEGENDA

Plangebied




Plangebied

Enkelbestemmingen



Groen

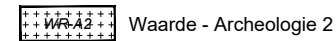


Tuin



Wonen - 2

Dubbelbestemmingen



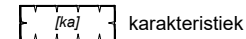
Waarde - Archeologie 2

Bouwvlakken



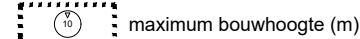
bouwvlak

Bouwaanduidingen

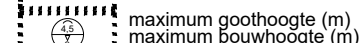


karakteristiek

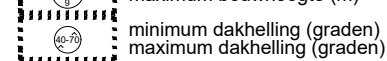
Maatvoeringen



maximum bouwhoogte (m)

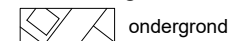


maximum goothoogte (m)
maximum bouwhoogte (m)



minimum dakhelling (graden)
maximum dakhelling (graden)

Verklaringen



ondergrond

BESTEMMINGSPLAN VILLA DE HAAF

Gemeente Bergen (NH.)

NL.IMRO.0373.BPG01015natteweg9-B001



schaal: 1:1000

voorontwerp: 05-05-2021 / ES

projectnr. OPDR: 19222

formaat: A4

ontwerp: 06-07-2021 / LF

projectnr. VWP: 20MEERM003

concept: 21-01-2021 / ES

vastgesteld: ... / tekenaar

bestandsnaam: 20MEERM003-009.dwg



Torenallee 45
5617 BA Eindhoven



brengt data in kaart

www.viewpoint.nl

info@viewpoint.nl

040 304 10 85