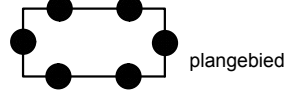


Legenda Plangebied



Bestemmingen enkelbestemmingen

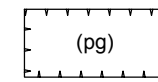
- GD-1 Gemengd - 1
- T Tuin
- V Verkeer
- W-1 Wonen - 1

dubbelbestemmingen

- +WR-A+ Waarde - Archeologie

Aanduidingen

- (m) maatschappelijk



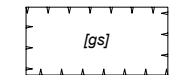
parkeergarage

bouwvlak

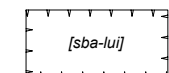


bouwvlak

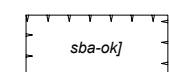
bouwaanduidingen



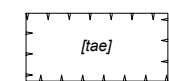
gestapeld



specifieke bouwaanduiding - luifel

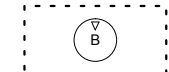


specifieke bouwaanduiding - overkraging

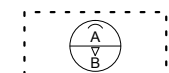


twee-aaneen

maatvoeringsaanduidingen

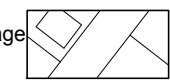


maximum bouwhoogte (m)



maximum goothoogte (m),
maximum bouwhoogte (m)

Verklaringen



ondergrond

BESTEMMINGSPLAN DE 7 DORPELINGEN

Gemeente Bergen (NH)

NL.IMRO.0373.BPG07002zevendorp-C001



schaal:	1:1000
formaat:	A4
concept:	24-02-2017 / RvD

voorontwerp:	24-02-2017 / SH
ontwerp:	07-06-2017 / SH
vastgesteld:	CONCEPT

projectnr. OPDR:	16214
projectnr. VWP:	17MEERM003
bestandsnaam:	17MEERM003-009.dwg